





























➔ ROYAL ←➔

1.2 mi		240th Street
1.7 mi		135th Avenue
4 mi		Forward onto 141st Avenue
5 mi		270th Street
6.9 mi		Nature Road
10.1 mi		181st Avenue
11.7 mi		Cross over 4 (pavement) ▲
12.7 mi		300th Street
13.7 mi		171st Avenue
15.2 mi		Co. Road 102
19.6 mi		Stay Right on Co. Road 102
21.2 mi		Lilac Road












➔ ROYAL ←➔

21.4 mi		Co. Road 5 (pavement) ▲
21.7 mi		Co. Road 7
23.3 mi		Keeper Road
23.7 mi		Stay Left on Keeper Road
25.8 mi		Key Road
27.1 mi		Co. Road 8
27.6 mi		245th Avenue
28.8 mi		Cross St. Hwy 80 (pavement) ▲
29.6 mi		250th Street
30.7 mi		235th Avenue
32.2 mi		Co. Road 117
33.7 mi		Cross State Hwy 16













➔ ROYAL ←➔

34.2 mi		224th Street
34.8 mi		Left on Co. Road 11
35.3 mi		Jack Pine Road
39.2 mi		West River Road
★	At the next turn, Preston will be on your left. You may refuel here should you need to.	
39.5 mi		Co. Road 12
40.2 mi		Stay Left on Co. Road 15
43.1 mi		Straight onto Co. Road 22
43.7 mi		Jay Road
46 mi		Co. Road 15
47.8 mi		150th Street
49.3 mi		146th Street












➔ ROYAL ←➔

50.2 mi		Co. Road 17
50.7 mi		140th Street
52.2 mi		295th Street
52.7 mi		146th Street
53.1 mi		Co. Road 22
54.5 mi		295th Avenue
56.8 mi		Right onto Co. Road 16
57.6 mi		305th Avenue
61.1 mi		Cross Co. Hwy 22 ▲
61.7 mi		140th Street
63 mi		2nd Ave NW
★	You are in Harmony. This is the last town of any size for the day.	













➔ ROYAL ←

63.5 mi		3rd Street SW
64.7 mi		331st Avenue
66.2 mi		120th Street
68.2 mi		351st Street
70 mi		State Line Road
70.4 mi		279 Avenue
72.8 mi		370th Street
79.6 mi		345th Avenue
79.7 mi		30th Street
82.2 mi		Victory Avenue
82.7 mi		35th Street
88.2 mi		Quail Avenue













➔ ROYAL ←

90.7 mi		10th Street
90.7 mi		Mulberry Road
92.3 mi		Co. Hwy 30
94.0 mi		225th Avenue
94.3 mi		Klondike Road
97.7 mi		Co. Hwy 30
98.1 mi		Co. Hwy 15 ▲
98.5 mi		10th Street / Co. Hwy 30
100.4 mi		Stay Left on Journey Road
102.9 mi		Co. Road 44
103.1 mi		271st Avenue
★	At the next turn you will re-enter the Almanzo course, enjoy the company.	

➔ ROYAL ←

104.6 mi		142nd Street
105.8 mi		Co. Road 15
106.0 mi		140th Street
109.0 mi		231st Avenue
110.1 mi		Right, continue on 231st Ave
110.3 mi		Left, continue on 231st Ave
111.0 mi		160th Street
112.5 mi		Cross Co. Rd 14 (pavement) ▲
113.5 mi		180 Street
114.0 mi		Kodiak Road
116.6 mi		Kava Road
118.1 mi		Stay Left on Cty 118

➔ ROYAL ←

120.4 mi		Stay Left on Cty 118 (Forestville just ahead)
123.6 mi		Maple Road
125.1 mi		Continue on Maple Road
126.1 mi		Cross Co. Rd 14 (pavement) ▲
128.4 mi		Right on Co. Road 20
129.9 mi		193rd Avenue
130.4 mi		160th Street
131.7 mi		Cross Co. Rd 5 (pavement) ▲
132.7 mi		171st Avenue
133.7 mi		Cross Co. Rd 14 (pavement) ▲
134.8 mi		180th Street
135.6 mi		Orion Road (dead end sign)

»» ROYAL ««

136.7 mi	★	If there's water... you'll be crossing it here!
137.7 mi	+	Cross Co. Rd 12 (pavement) ▲
138.9 mi	↘	210th Street
139.9 mi	↙	183rd Avenue
142.1 mi	+	Cross Co. Rd 16 (pavement) ▲
144.8 mi	↘	Stay Left (no sign)
145.7 mi	↙	Co. Road 8
146.3 mi	↘	Oriole Road
148.9 mi	↙	Co. Road 38
150.6 mi	↘	Stay Right on Co. Road 38
151.5 mi	↘	Stay Left on Co. Road 38
152.7 mi	↘	Stay Left on 135th Avenue

»» ROYAL ««

153.5 mi	↙	240th Street
154.5 mi	↘	Co. Hwy 8
155.9 mi	↙	Left - FOLLOW SIGNS / TAPE
156.2 mi	FOLLOW TAPE	ENTER GRASS / FOLLOW TAPE
156.6 mi	★	OFFICIAL TIMED FINISH
156.7 mi	+	Cross Hwy 63
156.8 mi	★	OFFICIAL FINISH AREA