




































➡ ALEXANDER (↔) ➡

1.2 mi		240th Street
1.7 mi		135th Avenue
4 mi		Forward onto 141st Avenue
5 mi		270th Street
6.9 mi		Nature Road
10.1 mi		181st Avenue
11.7 mi		Cross over 5 (pavement) ▲
12.7 mi		300th Street
13.7 mi		171st Avenue
15.2 mi		Co. Road 102
19.6 mi		Stay Right on Co. Road 102
21.2 mi		Lilac Road












➡ ALEXANDER (↔) ➡

21.4 mi		Co. Road 5 (pavement)
21.7 mi		Co. Road 7
23.3 mi		Keeper Road
23.7 mi		Stay Left on Keeper Road
25.8 mi		Key Road
27.1 mi		Co. Road 8 (pavement)
27.6 mi		245th Avenue
28.8 mi		Cross St. Hwy 80 (pavement) ▲
29.6 mi		250th Street
30.7 mi		235th Avenue
32.2 mi		Co. Road 117
33.7 mi		Cross State Hwy 16 (pavement) ▲

➡ ALEXANDER (↔) ➡

34.2 mi		224th Street
34.8 mi		Left on Co. Road 11
35.3 mi		Jack Pine Road
39.2 mi		West River Road
★	At the next turn, Preston will be on your left. You may refuel here should you need to.	
39.5 mi		Co. Road 12 (pavement)
40.2 mi		Stay Left on Co. Road 15 (pavement)
43.1 mi		Straight onto Co. Road 22
43.7 mi		Jay Road
46 mi		Co. Road 15
47.8 mi		150th Street
49.3 mi		146th Street

➡ ALEXANDER (↔) ➡

50.2 mi		Co. Road 17 (pavement)
50.7 mi		140th Street
52.2 mi		295th Street
52.7 mi		146th Street
53.1 mi		Co. Road 22 (pavement)
54.5 mi		295th Avenue
56.8 mi		Right onto Co. Road 16
57.6 mi		305th Avenue
61.1 mi		Cross Co. Hwy 22 ▲
61.7 mi		140th Street
63 mi		2nd Ave NW
★	You are in Harmony.	

➡ ALEXANDER ←

63.5 mi		3rd Street SW
64.7 mi		331st Avenue (Road may be closed, travel through, follow sheets)
66.2 mi		120th Street
68.2 mi		351st Street
70 mi		Becomes State Line Road
70.9 mi		Continue State Line Road (pavement)
73.9 mi		Continue State Line Road (pavement)
75.9 mi		Cottage Road
77.2 mi		421st Avenue
77.5 mi		State Hwy 44 (pavement)
78.4 mi		Co. Hwy 34 (pavement)
79.5 mi		Becomes W Prairie Avenue (Welcome to Mabel)

➡ ALEXANDER ←

80 mi		N Robert Street
80.3 mi		Becomes 445th Avenue
81.0 mi		106th Street
81.9 mi		Becomes 455th Avenue
83.0 mi		116th Street
83.5 mi		Stateline Road
89.1 mi		128th Avenue
90.2 mi		380th Street
92.7 mi		Dorchester Road (Co Hwy 16 - pavement)
93.5 mi		Balsam Road (Co Hwy W60)
96.2 mi		Oakland Dr
99.0 mi		Duck Creek Dr

➡ ALEXANDER ←

100.8 mi		Wiegrefe Road
101.3 mi		State Line Dr
102.8 mi		Through Church Parking Lot to Iowa Ave S (pavement)
103.3 mi		West Main Street E (Cty Road 2 - pavement) Town of Eitzen
107.8 mi		Irish Hollow Road
112.4 mi		Iowa River Dr (pavement)
113.1 mi		Morgan Bridge Road
114.1 mi		Pine Tree Dr
115.6 mi		Becomes Sand Cove Road
116.6 mi		Cedar Hill Road
119.9 mi		Gruber Ridge Road
120.9 mi		Continue Gruber Ridge Road

➡ ALEXANDER ←

121.9 mi		Whitetail Dr
126.3 mi		Becomes Bench Street (pavement)
126.9 mi		7th Street
126.9 mi		Main Street
127.4 mi		Left at 4-way Stop (no signs)
127.5 mi		Turn Right to Cross Bridge (Hwy 82) EXTREME CAUTION ▲▲
130.3 mi		Great River Road (South 35) (Wisconsin)
133.0 mi		Rush Creek Road
136.8 mi		Rutler Hill Road (pavement)
138.3 mi		Co. Road B (pavement)
138.6 mi		Quarry Road (pavement)
139.5 mi		Eagle Ridge Road

➡ ALEXANDER (↔) ➡

140.2 mi		Turkey Run Road (People's Republic of Turkey Run)
140.5 mi		White Road (Low Maintenance Easement) ▲ ▲
141.5 mi		Co. Road C (pavement)
144.2 mi		Chellevoid Road (sign hard to read)
146.4 mi		N Buck Creek Road
148.7 mi		Boma Ridge Road
149.2 mi		Sime Road
151.6 mi		Copper Creek Road
152.9 mi		Helland Road
154.3 mi		Ends at Pavement (not marked)
155.8 mi		3rd Street (Welcome to Mt. Sterling)
155.9 mi		Diagonal Street

➡ ALEXANDER (↔) ➡

156.4 mi		North Halls Branch Road
159.0 mi		Co. Road S
159.8 mi		Halls Branch Road
160.9 mi		Taylor Ridge Road
163.0 mi		Hwy 27 (BP open 'til 10 pm)
163.8 mi		Co Road E
165.7 mi		Progressive Ridge Road
167.8 mi		Duha Ridge Road
170.7 mi		Ends at Pavement (not marked)
171.1 mi		Morovits Hollow Road / Becomes Shanghai Ridge Road
176.0 mi		Plum Creek Road
179.8 mi		Mill Road













➡ ALEXANDER (↔) ➡

181.2 mi		Co. Road N
183.2 mi		Dutch Ridge Road
184.0 mi		Cont. Dutch Ridge Road
185.4 mi		Beiderman Hill Road
186.7 mi		Grand Grae Road
187.2 mi		Wachuta Road
187.6 mi		Bouska Road
190.3 mi		Irish Ridge Road
190.6 mi		Vineyard Road
195.7 mi	★	Welcome to Prairie Du Chien
195.7 mi		Business Blvd
197.6 mi		Left at Kwik Trip, follow US 18 (Wisconsin Street / One Way)













➡ ALEXANDER (↔) ➡

199.8 mi		marquette
199.8 mi		Edgar Street
199.9 mi		2nd Street
199.9 mi		North Street
200.0 mi		1st Street (follow out of town)
201.4 mi	★	Welcome to McGregor
202.1 mi		7th Street
202.3 mi		Unmarked (left after playground)
202.4 mi		W. Main Street (Klein Brewery Road)
204.3 mi		US Hwy 18 - EXTREME CAUTION ▲ ▲
206.8 mi		Iris Avenue
210.5 mi		Pleasant Ridge Road (pavement)












➡ ALEXANDER ←

210.9 mi		Imperial Avenue / Becomes B Rd.
213.4 mi		Jeff Davis Road
216.0 mi		Scott Hollow Road (stay in the middle)
219.2 mi		Watson Road
221.7 mi		Honeysuckle Dr
222.7 mi		Bluegrass Road
223.0 mi		Suttle Creek Road / Becomes Deer Rd (stay left at bridge)
230.3 mi		Volney Road (pavement)
230.8 mi		100th Street (Jackson Hollow Dr)
233.0 mi		Stay Left on Jackson Hollow Dr
235.3 mi		Fuel Hollow Road / Becomes Goat Hollow Dr.
239.8 mi		Goldenrod Dr













➡ ALEXANDER ←

240.5 mi		Forest Mills Road (pavement)
241.1 mi		Cherry Valley Dr
243.9 mi		Bethel Road
246.4 mi		Yellow River Dr (pavement)
246.9 mi		Old Stage Road
248.1 mi		Ludlow Road
251.7 mi		Countryside Dr
253.7 mi		Pole Line Road
258.3 mi		235th Street
259.9 mi		Winnmakee Road
261.6 mi		Stay Left / Becomes 250th Street
264.2 mi		138th Avenue













➡ ALEXANDER ←

264.7 mi		Old Stage Road (Co Hwy A52 - pavement)
265.5 mi		Ranch Road
267.7 mi		Oil Well Road
268.7 mi		State Hwy 9 - EXTREME CAUTION ▲▲ (pavement)
271.4 mi		Montgomery Street
271.4 mi	★	Welcome to Decorah
272.4 mi		E. Water Street
273.2 mi		Grove Street
273.6 mi		Locust Road
275.5 mi		Middle Hesper Road
277.9 mi		Stay Right Middle Hesper Road
279.2 mi		Middle Hesper Road













➡ ALEXANDER ←

284.8 mi		360th Street
290.1 mi		236th Avenue (Village of Burr Oak - pavement)
290.5 mi		EXTREME CAUTION ▲▲ (cross pavement)
290.5 mi		Becomes 355th Street
292.3 mi		Pine Creek Road
295.4 mi		Bluffton Road (pavement)
295.8 mi		Cold Water Creek Road
297.9 mi		288th Avenue
300.5 mi		370th Street
306.1 mi		345th Avenue
306.1 mi		30th Street (Road may be closed, follow sheets)
308.7 mi		Victory Avenue












➡ ALEXANDER ←

309.2 mi		35th Street
314.7 mi		Quail Avenue
317.1 mi		10th Street
317.2 mi		Mulberry Road
318.8 mi		Co. Hwy 30
320.5 mi		225th Avenue
320.7 mi		Klondike Road
324.2 mi		Co. Hwy 30
324.6 mi		Co. Hwy 15 (CAUTION) ▲
325.0 mi		10th Street / Co. Hwy 30 (Road closed - follow sheets)
326.9 mi		Journey Road
329.3 mi		Co. Road 44 (pavement)












➡ ALEXANDER ←

329.6 mi		271st Avenue
331.1 mi		142nd Street
332.3 mi		Co. Road 15
332.5 mi		140th Street
335.5 mi		231st Avenue
336.5 mi		Right, continue on 231st Avenue
336.8 mi		Left, continue on 231st Avenue
337.5 mi		160th Street
339.0 mi		Cross Co. Road 14 (pavement) ▲
340.0 mi		180 Street
340.5 mi		Kodiac Road
343.1 mi		Kava Road







➡ ALEXANDER ←

344.5 mi		Stay Left on Cty 118
346.9 mi		Stay left on Cty 118
350.1 mi		Maple Road
351.6 mi		Continue on Maple Road
352.6 mi		Cross Co. Road 14 (pavement) ▲
354.9 mi		Right on Co. Road 20
356.4 mi		193rd Avenue
356.9 mi		160th Street
358.2 mi		Cross Co. Road 5 (pavement) ▲
359.2 mi		171st Avenue
360.2 mi		Cross Co. Road 14 (pavement) ▲
361.3 mi		180th Street

➡ ALEXANDER ←

362.0 mi		Orion Road (dead end sign)
363.2 mi	★	If there's water... you'll be crossing it here!
364.2 mi		Cross Co. Road 12 (pavement) ▲
365.4 mi		210th Street
366.4 mi		183rd Avenue
368.5 mi		Cross Co. Road 16 (pavement) ▲
371.3 mi		Norse Road
372.2 mi		Co. Road 8
372.7 mi		Oriole Road
375.4 mi		Co. Road 38
377.1 mi		Stay Right on Co. Road 38
378.0 mi		Stay Left on Co. Road 38

→ ALEXANDER ←

379.2 mi		Stay Left on 135th Avenue
380.2 mi		240th Street
380.7 mi		Co. Hwy 1
★	Welcome to Spring Valley	
381.6 mi		Cross Co Hwy 16 (pavement) ▲
		Becomes US Hwy 63
381.8 mi		Main Street
382.0 mi	★	END